

FILED
GREENVILLE CO. 26

NOV 1 11 33 AM '84

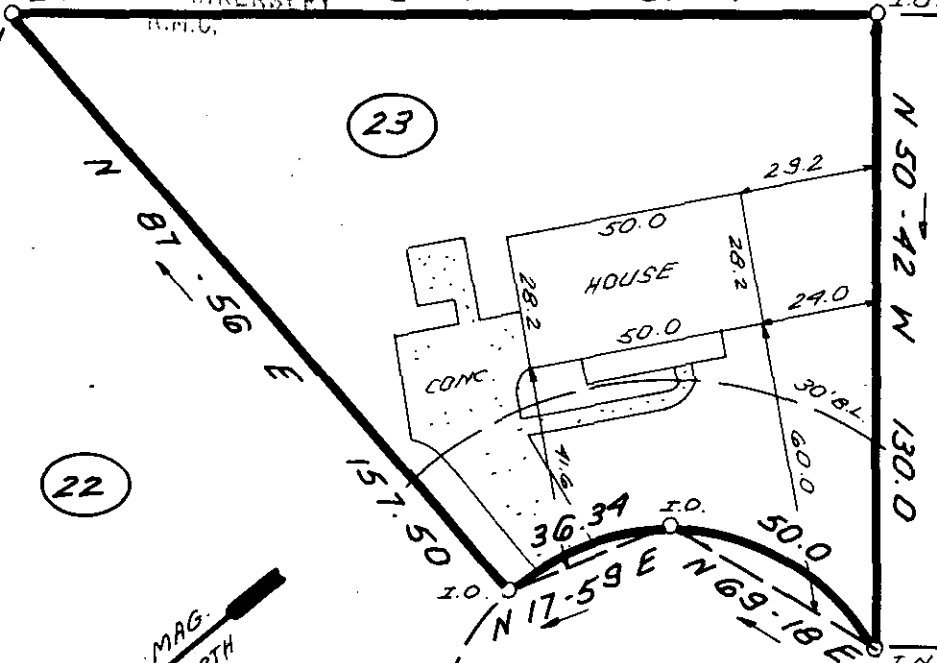
DONNIE S. SIKES SURVEYOR 18 W 181.24

25

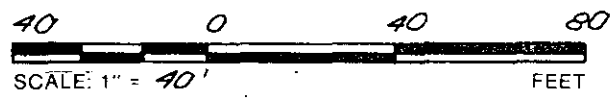
23

24

22




NOTE: 5' DRAINAGE & UTILITY EASEMENT ALONG ALL REAR & SIDE LOT LINES.



11-A-81

NOV 1 1984
13363

THIS IS TO CERTIFY THAT THE PROPERTY SHOWN ON THIS PLAT WAS SURVEYED UNDER MY DIRECT SUPERVISION. PROPERTY LINES AND IMPROVEMENTS SHOWN ARE LOCATED CORRECTLY AND THAT NO VISIBLE ENCROACHMENTS EXIST UNLESS OTHERWISE SHOWN. THIS PROPERTY IS NOT LOCATED IN A DESIGNATED FLOOD HAZARD AREA.



STATE OF SOUTH CAROLINA
GREENVILLE COUNTY

FREELAND & ASSOCIATES
Engineers • Land Surveyors
318 WEST STONE AVENUE.
GREENVILLE, S.C.
(803) 271-4924

HARROGATE HILLS

LOT 23

PROPERTY OF

DANIEL WAYNE JACKSON
WYNETTE JOHNSON JACKSON

PLAT BOOK	3W @ 47
DEED BOOK	1186-330
TAX MAP	291-1-153
PARTY CHIEF	J.E.C.
DRAWN	K.E.G.
DATE	10-30-84
DWG. NO	11983

RLS: JAMES R. FREELAND
NO: 4781